






KEY

-  Shelter/hide
-  View point
-  Picnic tables
-  Baby changing facilities
-  Snacks and drinks
-  Guided walks start near the Carriage Ring
-  Toilets

PATHS

-  Made-up and suitable for wheelchairs
-  Gravel or bark, uneven in places
-  Grass paths
-  Steep paths
-  Arrival / entry / exit
-  Buildings

OPENING TIMES

Daily from 10am. Closing times vary according to season.
 Wakehurst is closed to the public on 24 and 25 December.

GETTING HERE

Wakehurst is located in West Sussex on the B2028 between Turners Hill and Ardingly. Haywards Heath is the nearest railway station, approximately six miles away and Gatwick Airport is less than 15 miles away.
 Our postcode is RH17 6TN.